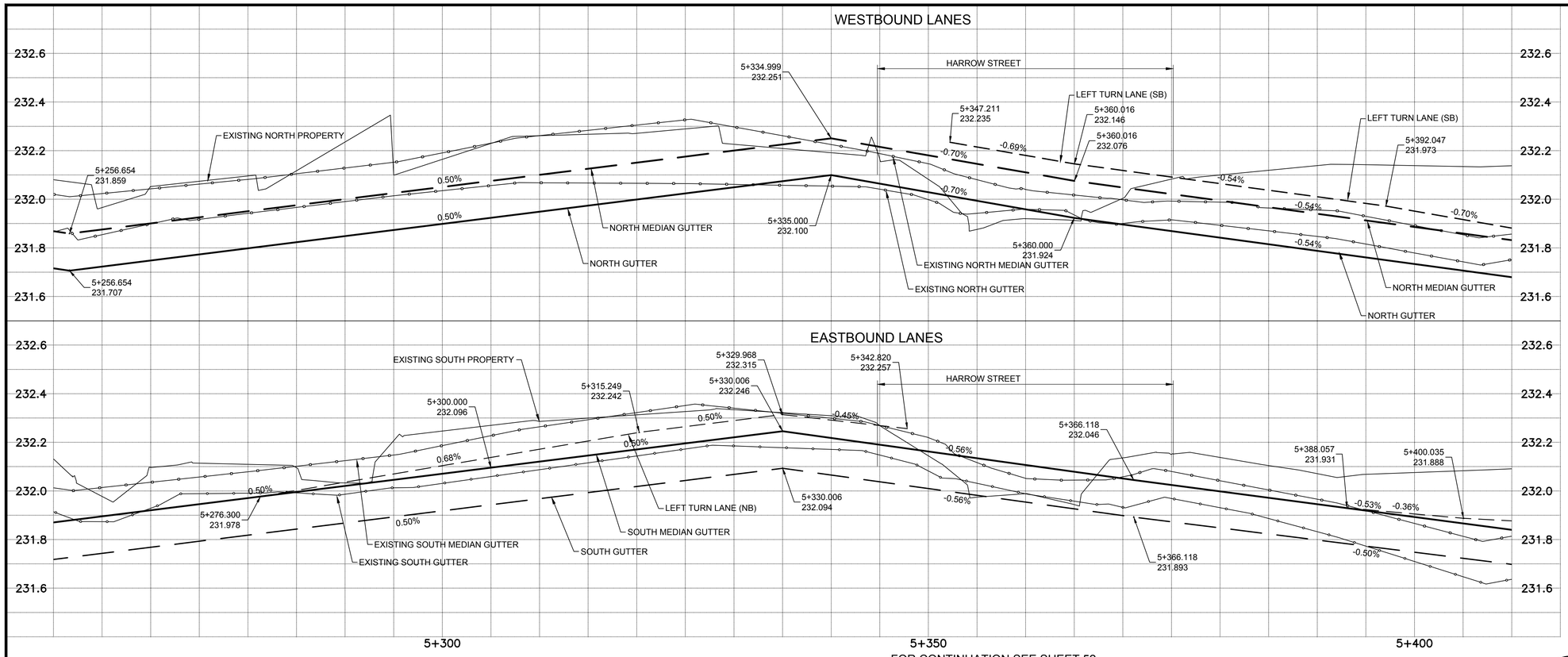

NOTES:

1. ADJUST EXISTING MANHOLES AS REQUIRED.
2. ADJUST EXISTING WATER VALVES AS REQUIRED.
3. FOR CB'S, LEADS AND UNDERGROUND INFO, SEE SHEETS 48 & 49.
4. INSTALL 18m OF SUBDRAIN EACH SIDE OF LOW POINTS AS PER SD-245 c/w CAPPED ENDS.
5. PRIVATE APPROACHES ARE 200mm REINFORCED CONCRETE WITH 75mm BASE COURSE, 225mm-50mm SUB-BASE AND NON-WOVEN GEOTEXTILE.
6. BULLNOSES, APPROACHES AND INTERSECTION RADII ARE TO BE INTEGRAL MODIFIED BARRIER CURB.
7. MEDIAN IS TO BE FULLY BOULEVARD GRADED AND FINISH WITH TOP SOIL AND SOD.
8. EXISTING MONITORING WELLS FROM TUNNEL INSTALLATION TO BE REMOVED DURING EXCAVATION. CONTRACT ADMINISTRATOR TO MARK OUT FOR CLARITY.

FOR CONTINUATION SEE SHEET 52

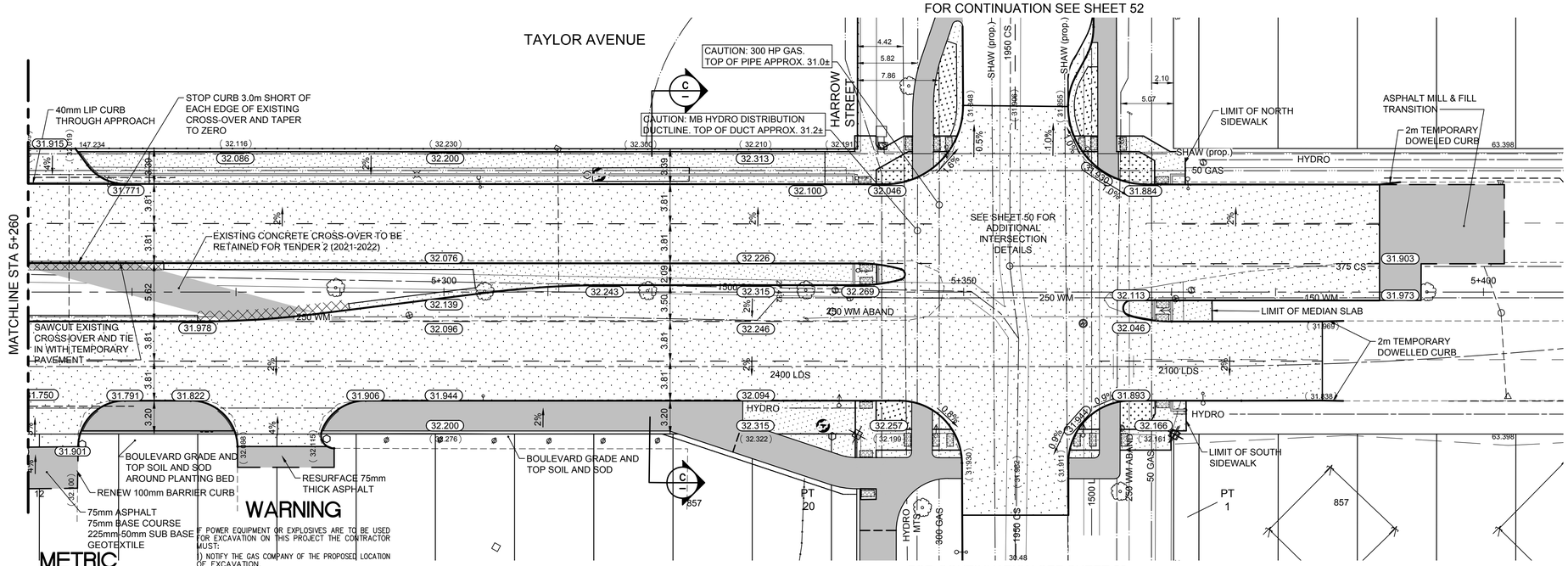

FOR CONTINUATION SEE SHEET 52

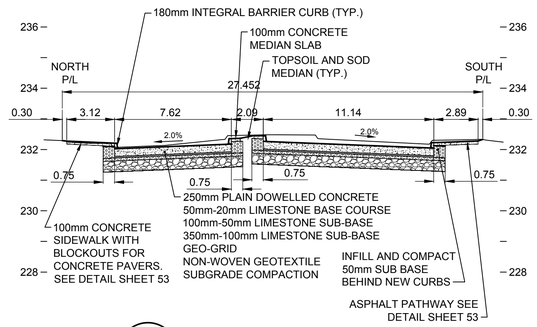

C — SECTION AT STA 5+320
1:200H 1:100V

ENGINEERS GEOSCIENTISTS MANITOBA
Certificate of Authorization
Stantec Consulting Ltd.
No. 1301

150 WM	WATERMAIN	150 WM		HYDRO			℄ PROFILE	
	HYDRANT			M.T.S.			NORTH OR WEST GUTTER	
	VALVE			CONCRETE			SOUTH OR EAST GUTTER	
300 LDS	LAND DRAINAGE SEWER	300 LDS		ASPHALT			NORTH MEDIAN GUTTER	
250 WWS	WASTE WATER SEWER	250 WWS		SIDEWALK			SOUTH MEDIAN GUTTER	
	MANHOLE			ASPHALT MILL & FILL			NORTH OR WEST PL	
	CATCH BASIN			STREET LIGHT			SOUTH OR EAST PL	
	CURB INLET/CATCH PIT			HYDRO POLE				
	TRANSIT STOP			SURVEY BAR				
	GAS		(31.334)	ELEVATION	32.231			
	PROPERTY LINE			SIDEWALK RAMP				
EXISTING	LEGEND-PLAN	PROPOSED	EXISTING	LEGEND-PLAN	PROPOSED	EXISTING	LEGEND-PROFILE	PROPOSED

LOCATION APPROVED
UNDERGROUND STRUCTURES

SUPV. U/G STRUCTURES COMMITTEE — DATE

NOTE:
LOCATION OF UNDERGROUND STRUCTURES AS SHOWN ARE BASED ON THE BEST INFORMATION AVAILABLE BUT NO GUARANTEE IS GIVEN THAT ALL EXISTING UTILITIES ARE SHOWN OR THAT THE GIVEN LOCATIONS ARE EXACT. CONFIRMATION OF EXISTENCE AND EXACT LOCATION OF ALL SERVICES MUST BE OBTAINED FROM THE INDIVIDUAL UTILITIES BEFORE PROCEEDING WITH CONSTRUCTION.

B.M.
ELEV.

NO.	REVISIONS	DATE	BY
0	ISSUED FOR TENDER	20.02.14	S.R.S.

Stantec
500 - 311 Portage Avenue, Winnipeg MB Canada
www.stantec.com

DESIGNED BY	T.G.	CHECKED BY	R.K.H.
DRAWN BY	M.K.	APPROVED BY	S.R.S.
HOR. SCALE:	1:250	RELEASED FOR CONSTRUCTION:	
VERTICAL:	1:10		
DATE	2019/06/12	DATE	

ENGINEER'S SEAL
PRELIMINARY DRAWING
NOT TO BE USED FOR CONSTRUCTION

CONSULTANT DRAWING N0.
C-235

Winnipeg
THE CITY OF WINNIPEG
PUBLIC WORKS DEPARTMENT
ENGINEERING DIVISION

2019-2023 STAFFORD/TAYLOR/CORYDON
TENDER 1
TAYLOR AVENUE
STA 5+260 TO STA 5+380
ROADWORKS - RECONSTRUCTION

SHEET 46 OF 55
CAD FILE DRAWING NUMBER 08020c-233-932.dwg
CITY DRAWING NUMBER P-3525-4

U:\113708020\0300_drawing\0302_sheet_files\02_civil\Tender1\08020c-233-932.dwg
2020/02/12 3:47 PM By: Kemerovo, Yasko